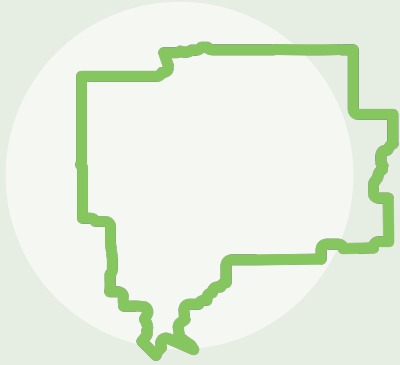


Our community




Geographical size of Swan:

1,044km²

Largest local government in metro Perth by geographical size



42
suburbs



34 years²

is the median age of our residents



189,112


forecast resident population in 2026



14.7% of our residents are volunteers

3,802²

Aboriginal and Torres Strait Islander (ATSI) people live in the City of Swan, representing 2.9% of the City's population and 5% of the State's ATSI population



xin chào

你好

हैलो

The most common languages,¹ spoken at home (other than English) are:
Vietnamese | Filipino/Tagalog | Arabic

³ Source: <https://economy.id.com.au/swan/> all economy id figures were current at the time of publication.

⁴ Source: Swan Valley day-tripper research (2019).

Our assets



6

Libraries



3

Leisure
Centres



6

Youth
Centres



1,256

hectares of
managed natural
resource areas



308

parks and open spaces
including, **34** active parks
(comprising golf courses, sporting
complexes and sports grounds)



1

award winning
Swan Valley
Visitor Centre

Our homes



70,049²

forecast total
dwellings in 2026



2.75³

persons average
household size

Our economy³

69,698

local jobs in the
City of Swan

Our top
industries of
employment
are:



12.7%
construction



11.1%
retail trade



10.7%
healthcare and
social assistance



10.5%
education and
training



9.8%
manufacturing



93%

of visitors to the Swan
Valley rated their
experience as positive

On average each year,
the City of Swan has:



948,945

domestic
daytrip visitors



\$430m

visitor
expenditure



143,619

domestic
overnight visitors

